

 Boundary



 Boundary



 Boundary

|  Boundary 148.7 ac

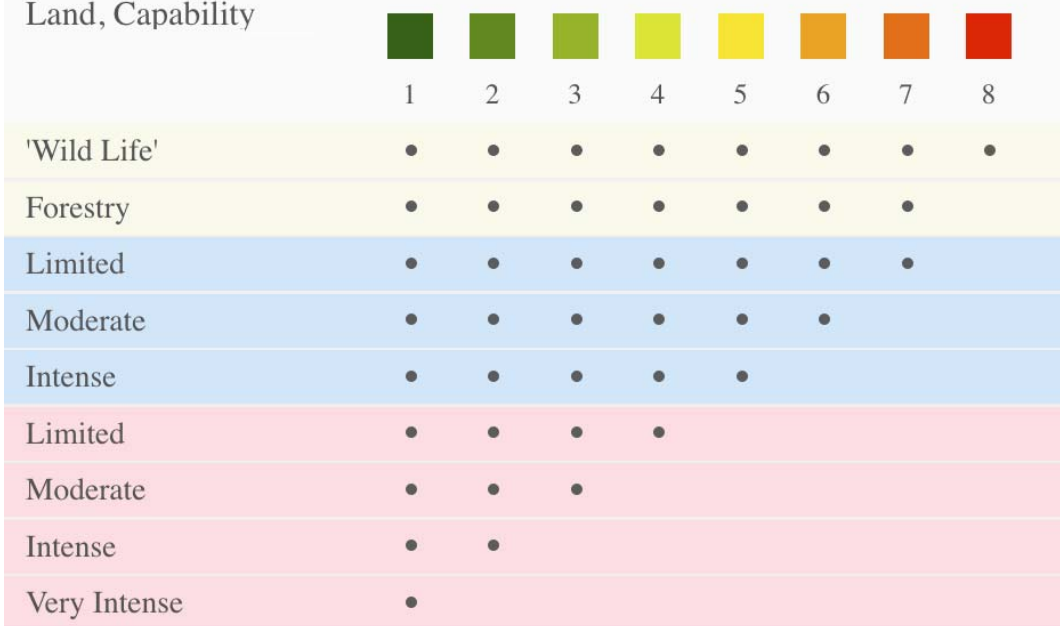
SOIL CODE	SOIL DESCRIPTION	ACRES	%	CPI	CAP
102B	Clarion loam, 2 to 6 percent slopes	15.9	10.72	95	2e
L85A	Nicollet clay loam, 1 to 3 percent slopes	28.6	19.25	99	1
L84A	Glencoe clay loam, 0 to 1 percent slopes	20.4	13.7	86	3w
L13A	Klossner muck, 0 to 1 percent slopes	9.3	6.25	77	3w
L78A	Canisteo clay loam, 0 to 2 percent slopes	0.1	0.03	93	2w
L83A	Webster clay loam, 0 to 2 percent slopes	74.4	50.03	93	2w
TOTALS		148.7	100%	92.41	2.01

### Capability Legend

Increased Limitations and Hazards

Decreased Adaptability and Freedom of Choice Users

Land, Capability



### Grazing Cultivation

(c) climatic limitations (e) susceptibility to erosion

(s) soil limitations within the rooting zone (w) excess of water